

BOROUGH OF BEACH HAVEN

OCEAN COUNTY

NEW JERSEY








ZONING MAP

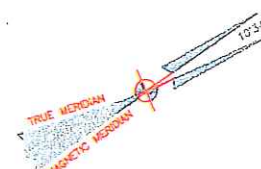
THIS IS TO CERTIFY THAT THIS IS THE OFFICIAL ZONING MAP REFERRED TO IN SECTION 212-4 OF ORDINANCE NO. 2002-4 OF THE BOROUGH OF BEACH HAVEN, N.J., DATE OF ADOPTION APRIL 8, 2002 PREPARED FEBRUARY 12, 2002. BY BOROUGH ENGINEER FRANK J. LITTLE, JR., P.E., P.P. OF OWEN, LITTLE AND ASSOCIATES, INC., 443 ATLANTIC CITY BLVD., BEACHWOOD, NJ 08722.

Deborah C. Whitcraft
DEBORAH C. WHITCRAFT
MAYOR

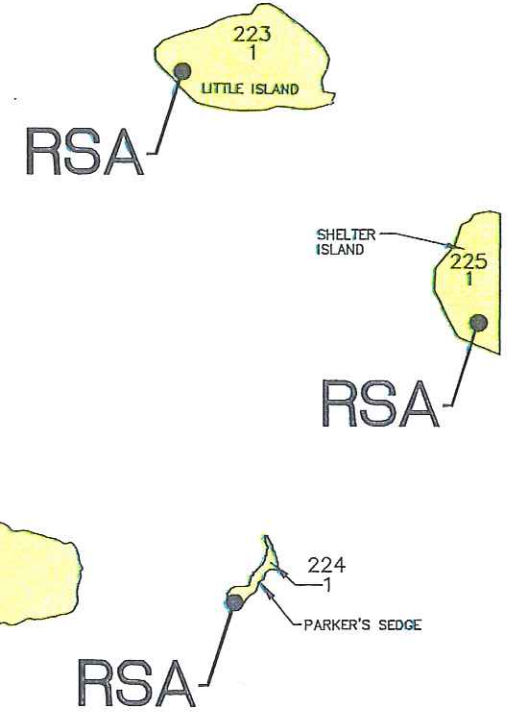
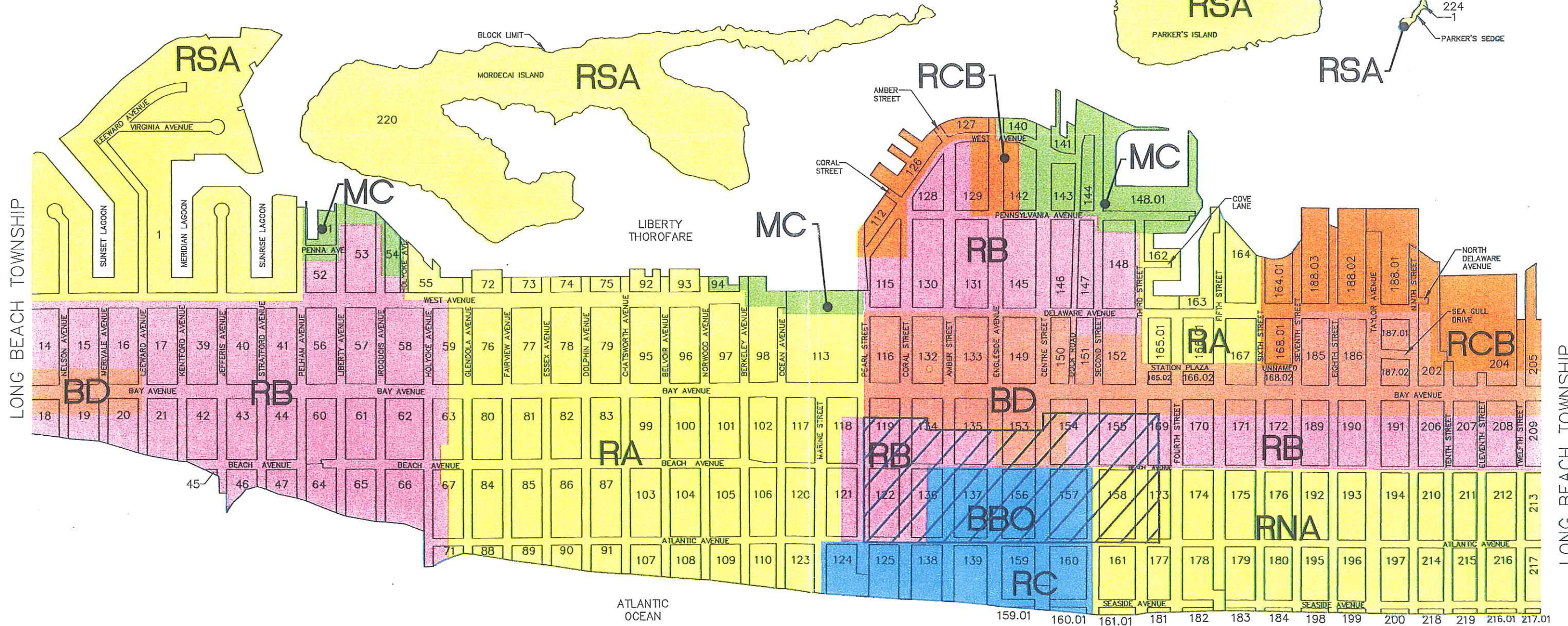
ATTEST: *Judith S. Howard*
JUDITH S. HOWARD, RMC
MUNICIPAL CLERK

LEGEND

- RSA, RNA, RA  ONE FAMILY RESIDENTIAL
- RB  ONE FAMILY / TWO FAMILY RESIDENTIAL
- RC  MULTY FAMILY RESIDENTIAL
- BD  BUSINESS DISTRICT
- MC  MARINE COMMERCIAL DISTRICT
- RCB  MULTY FAMILY / BAY DISTRICT
- BBO  BED AND BREAKFAST OVERLAY ZONE



LITTLE EGG
HARBOR BAY



LONG BEACH TOWNSHIP

LONG BEACH TOWNSHIP

ATLANTIC OCEAN

159.01 160.01 161.01 181 182 183 184 198 199 200 218 219 216.01 217.01